



Bolsover District Council (Sookholme Road, Shirebrook) Public Spaces Protection Order No.2 of 2016 – Extended 2019

Notice is hereby given that Bolsover District Council ("the Council") has made the Bolsover District (Sookholme Road, Shirebrook)Public Spaces Protection Order No.1 of 2016 under s 59, 64 and 72 of the Anti-Social Behaviour, Crime and Policing Act 2014 ("the Act"):

1. This Order relates to the Footpath 18 to the rear of Sookholme Road Shirebrook as marked A to B and shown coloured red on the attached Plan ("the Restricted Area").
2. The Order came into force on 29th July 2016 for a duration of 3 years. The order was further extended on 29th July 2019 for 3 years.
3. The effect of this Order is to restrict the public right of way over the Restricted Area at all times
- 4.This Order authorises the installation of fencing and a gate.
5. The alternative route for pedestrians will be along Long Lane and Sookholme Road.
- 6 Any person found on the Restricted Area without the consent of the Council shall be guilty of an offence under section 67 of the Act and shall be liable on summary conviction to a fine not exceeding level 3 on the standard scale or fixed penalty notice of a maximum £100.



The COMMON SEAL
of BOLSOVER DISTRICT COUNCIL
was affixed to this Deed
in the presence of:


Authorised signatory (officer) 

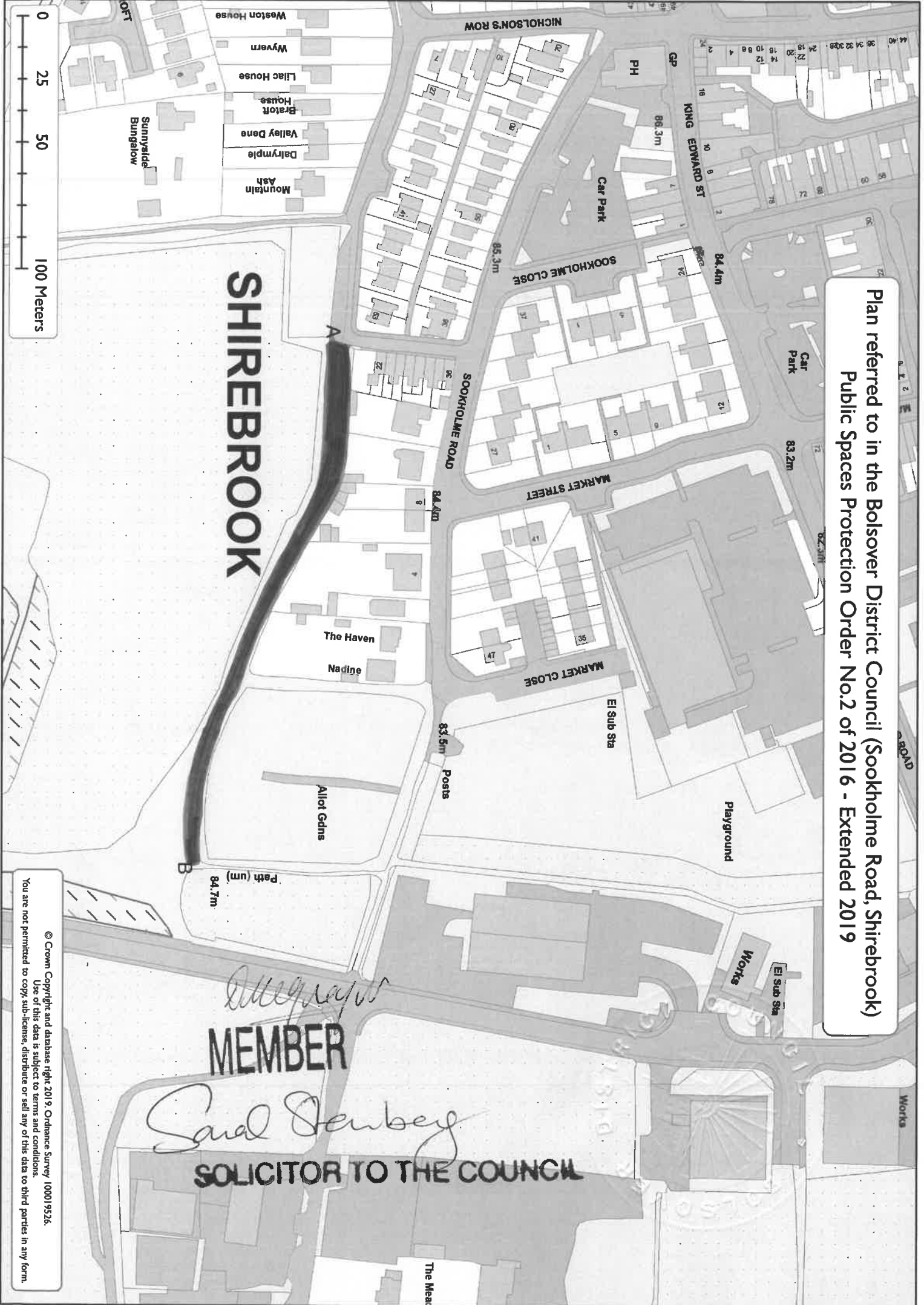
Authorised signatory (Member)



Plan referred to in the Bolsover District Council (Sookholme Road, Shirebrook)
Public Spaces Protection Order No.2 of 2016 - Extended 2019



SHIREBROOK



Signature
MEMBER
Sarah Denby
SOLICITOR TO THE COUNCIL

© Crown Copyright and database right 2019, Ordnance Survey 100019536.
Use of this data is subject to terms and conditions.
You are not permitted to copy, sub-license, distribute or sell any of this data to third parties in any form.